




URL <https://itunes.apple.com/us/app/seamobile-cyprus/id1001981401?mt=8>

## Quick facts

|   |                    |
|---|--------------------|
|  Company:           | SeaMobile          |
|  Sector:            | Tourism            |
|  Product / service: | Mobile application |
|  Type of data:      | Environmental      |
|  Origin:            | Cyprus             |




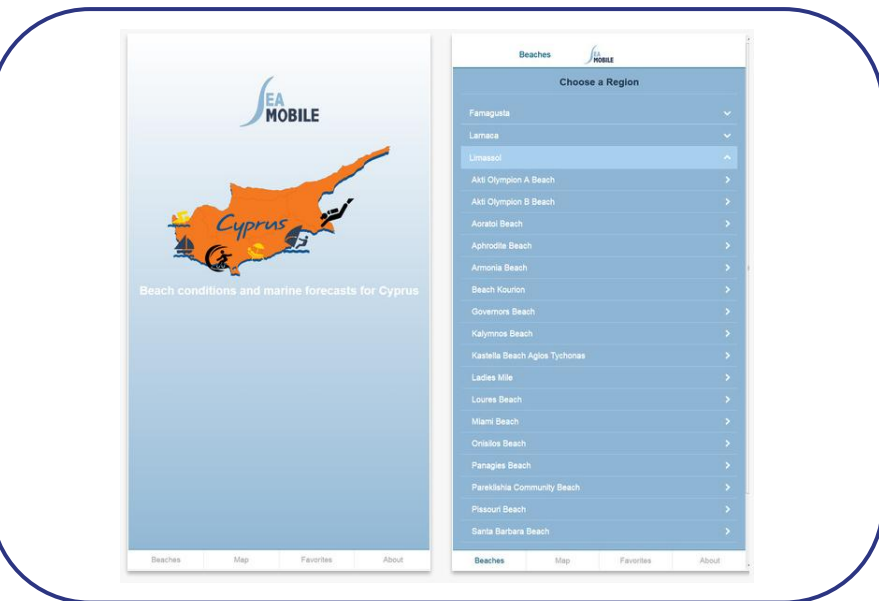
## Benefits

-  Guide to the beaches and marine waters of Cyprus
-  Updated daily with a 3 day forecast
-  Increase safety by warning users for high waves



## How Open Data is used

-  Using local information (description and features), marine forecasts (waves, currents, temperature, salinity and winds) and weather forecasts to inform tourists and recreational sector about the beaches and marine waters.



## Context

-  The SeaMobile project is co-funded by the Republic of Cyprus and the European Regional Development Fund. It is developed to give tourists and recreational users access to customised marine data and forecasting services, adopting smart phones and mobile touch screen devices as distribution platforms.

