






URL <https://covid19.social-glass.tudelft.nl/#14/52.3722/4.88072>

Quick facts



 Company:	TU Delft
 Sector:	Transport
 Product / service:	Website
 Type of data:	Geographical data
 Origin:	The Netherlands

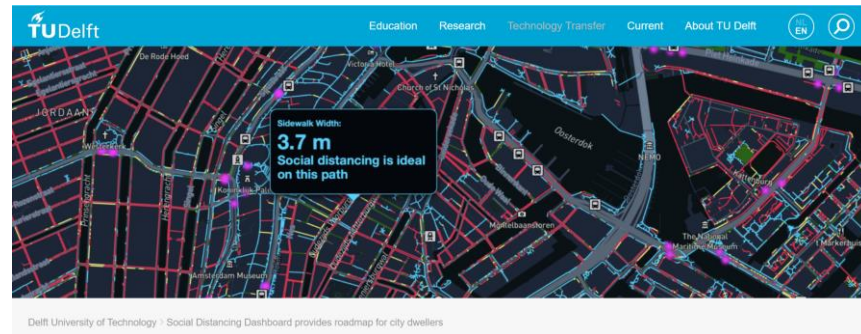


Description

The Social Distancing Dashboard is created by the Technical University of Delft (TU Delft) in collaboration with the Amsterdam Institute for Advanced Metropolitan Solutions (AMS Institute). It offers city maps that show if the 1.5-meter social distance rule, that is implemented as an attempt to contain the spread of COVID-19 and can be respected when walking in public spaces.

Benefits

-  The dashboard raises awareness among people about the constraints in keeping a social distance in public spaces.
-  It contributes in the decision making for COVID-19 related interventions in urban planning.



How open data is used

The dashboard has open access and is available for everyone. It is created using open data from the Basisregistratie Grootchalige Topografie (BGT), the Centraal Bureau voor de Statistiek (CBS) and OpenStreetMap.

