



SWEDEN

State-of-Play on Open Data - 2018



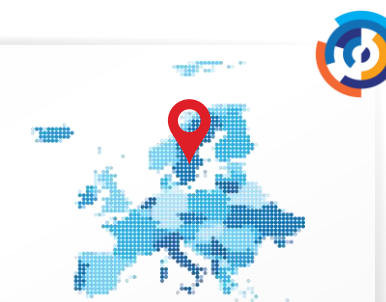
| DIMENSION | INDICATOR | EU28 SCORES | COUNTRY SCORES* |
|--------------------|--------------------------------|-------------|-----------------|
| Policy | Overall score | 82% | 62% |
| | Policy framework | 81% | 44% |
| | Coordination at national level | 80% | 67% |
| | Licencing norms | 88% | 70% |
| Impact | Overall score | 50% | 18% |
| | Strategic awareness | 62% | 28% |
| | Political | 55% | N/A |
| | Social | 43% | N/A |
| | Environmental | 48% | N/A |
| | Economic | 31% | 46% |
| Portal | Overall score | 63% | 67% |
| | Portal features | 64% | 60% |
| | Portal usage | 76% | 75% |
| | Data provision | 64% | 31% |
| | Portal sustainability | 49% | 67% |
| Quality | Overall score | 62% | 74% |
| | Automation | 61% | 75% |
| | Data and metadata currency | 54% | 62% |
| | DCAT-AP compliance | 71% | 86% |

* Weighted averages

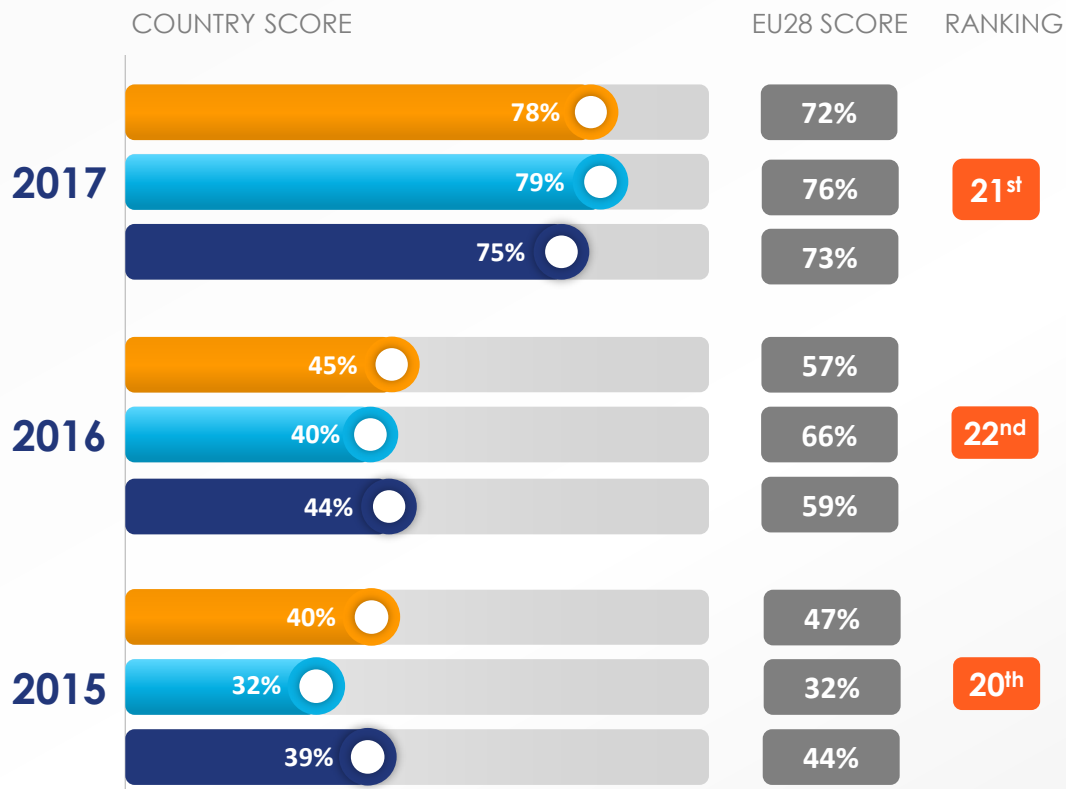


SWEDEN

State-of-Play on Open Data - 2018



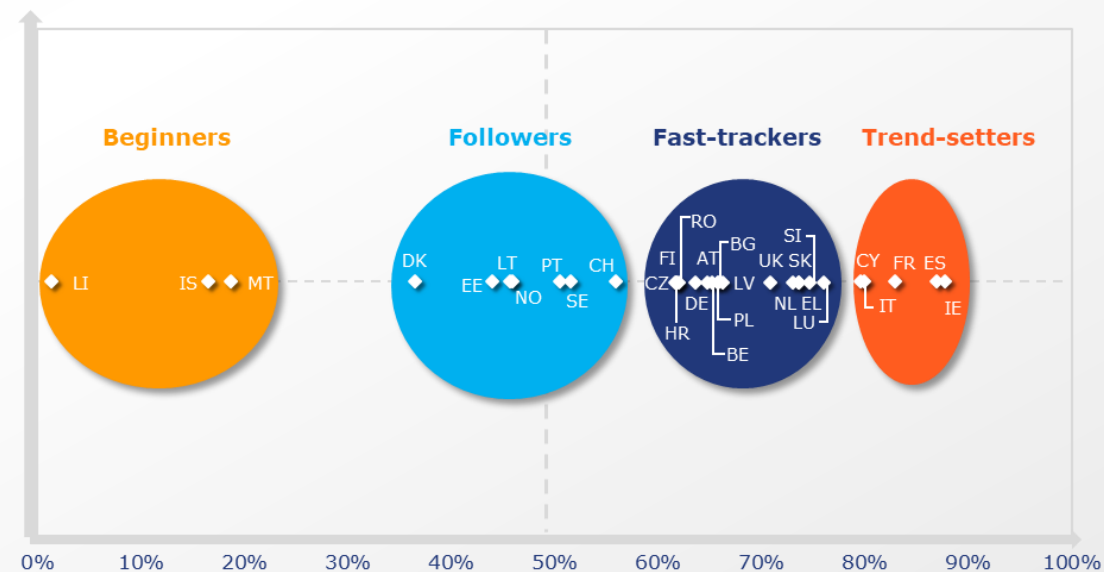
PROGRESS 2015-2017



■ Open Data Readiness
 ■ Portal Maturity
 ■ Overall Maturity

MATURITY LEVEL 2018

CLUSTER: FOLLOWER



■ Overall Maturity
 ■ EU28 Average









SWEDEN

State-of-Play on Open Data - 2018







BARRIERS

Publication

-  Governance ./.
-  Legal
-  Organisational
-  Technical
-  Financial
-  Other

Re-use

-  Awareness
-  Availability
-  Legal
-  Technical
-  Other

- *Need for common standards and machine-readable standards. Activities are conducted by the National Archives, for example on national implementation of DCAT-AP metadata format*



BEST PRACTICES

Publication: General process for making datasets available

The Environmental Protection Agency has large amounts of data about the environment and works with Open Data to increase transparency and accessibility of data on the environment in order to support increased participation and awareness of environmental issues in the community.

Re-use: National Land Survey

National Land Survey work on making maps and geographic information freely available to anyone who wants to use this, and also so they may be used and published freely without charges and restrictions and available in machine-readable formats.